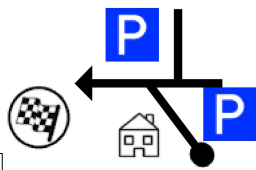

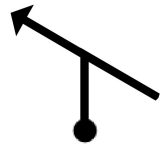
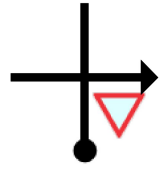
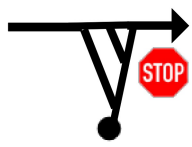
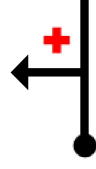

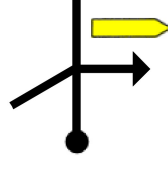
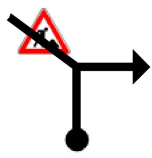
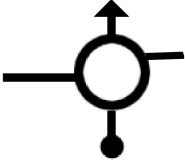
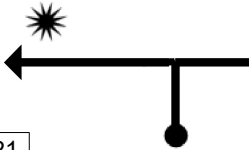

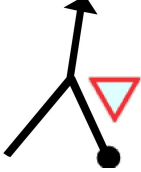
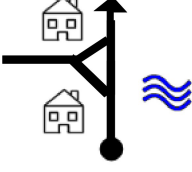
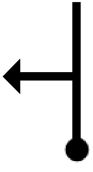

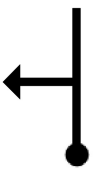
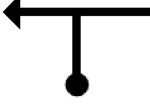
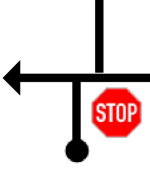
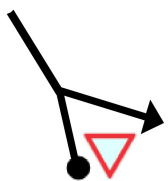
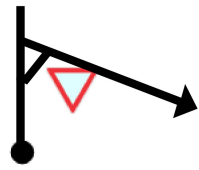
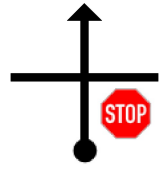
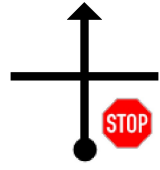
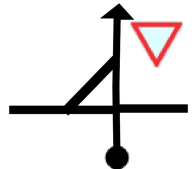

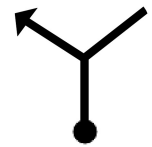
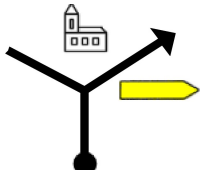
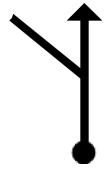
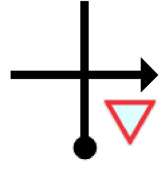


Poca Roadbook Le Long De La Meuse 3 Juni 2018	Argo & Jean-Marie Overall distance: <div style="text-align: right; font-size: 24px; font-weight: bold;">191</div>	Page: 1
---	---	---------

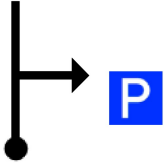

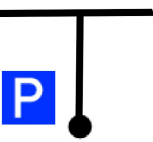
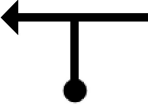

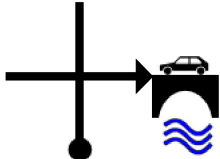
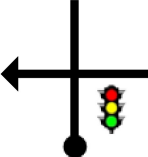
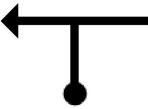
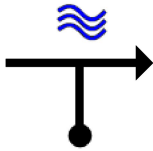
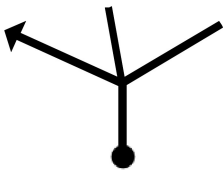
Distance	Sketch	Comment	Dist. to target
Sum: 0.000 Section <div style="background-color: #cccccc; padding: 2px;"><b>0.000</b></div>		N80 Route De hannut	<div style="text-align: right; font-weight: bold;">191.000</div> <div style="text-align: right;">0%</div>
Sum: 2.040 Section <div style="background-color: #cccccc; padding: 2px;"><b>2.040</b></div>		N992 Rue Notre Dame Du Vivier	<div style="text-align: right; font-weight: bold;">188.960</div> <div style="text-align: right;">1%</div>
Sum: 5.290 Section <div style="background-color: #cccccc; padding: 2px;"><b>3.250</b></div>		N959 Rue Roi Chevalier	<div style="text-align: right; font-weight: bold;">185.710</div> <div style="text-align: right;">2%</div>
Sum: 8.090 Section <div style="background-color: #cccccc; padding: 2px;"><b>2.800</b></div>		N942 Place de Pierpont	<div style="text-align: right; font-weight: bold;">182.910</div> <div style="text-align: right;">4%</div>
Sum: 8.410 Section <div style="background-color: #cccccc; padding: 2px;"><b>0.320</b></div>		N90 Rue De Liège	<div style="text-align: right; font-weight: bold;">182.590</div> <div style="text-align: right;">4%</div>
Sum: 8.440 Section <div style="background-color: #cccccc; padding: 2px;"><b>0.030</b></div>		N942 Rue De Gramptinne	<div style="text-align: right; font-weight: bold;">182.560</div> <div style="text-align: right;">4%</div>
Sum: 14.960 Section <div style="background-color: #cccccc; padding: 2px;"><b>6.520</b></div>		N942 Chaussée De Gramptinne Mobiele flitspaal na 3150m	<div style="text-align: right; font-weight: bold;">176.040</div> <div style="text-align: right;">7%</div>
Sum: 16.010 Section <div style="background-color: #cccccc; padding: 2px;"><b>1.050</b></div>		Courrière 6 km Rue Du Bois Grand Pré	<div style="text-align: right; font-weight: bold;">174.990</div> <div style="text-align: right;">8%</div>
Sum: 19.030 Section <div style="background-color: #cccccc; padding: 2px;"><b>3.020</b></div>		Rue des Héritages Rue Du Centenaire	<div style="text-align: right; font-weight: bold;">171.970</div> <div style="text-align: right;">9%</div>

Sum: 19.980 Section <b>0.950</b>	10 	Rue Du Trieu D'avillon	<b>171.020</b> 10%
Sum: 23.980 Section <b>4.000</b>	11 	Rue Jaques Fosséprez	<b>167.020</b> 12%
Sum: 24.030 Section <b>0.050</b>	12 	Rue Du Crupet	<b>166.970</b> 12%
Sum: 24.320 Section <b>0.290</b>	13 	Rue Du Crupet	<b>166.680</b> 12%
Sum: 24.520 Section <b>0.200</b>	14 	Rue Du Crupet	<b>166.480</b> 12%
Sum: 26.820 Section <b>2.300</b>	15 	Rue Basse	<b>164.180</b> 14%
Sum: 27.320 Section <b>0.500</b>	16 	Yvoir Rue Basse	<b>163.680</b> 14%
Sum: 30.640 Section <b>3.320</b>	17 	Rue Du Redeau	<b>160.360</b> 16%
Sum: 35.130 Section <b>4.490</b>	18 	Place Des Combattants	<b>155.870</b> 18%
Sum: 35.260 Section <b>0.130</b>	19 	Onder brug MAX hoogte 2 m!!!! Sur Champ	<b>155.740</b> 18%


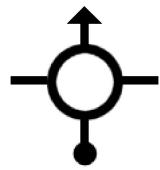



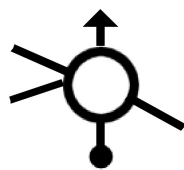
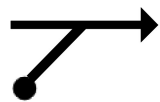

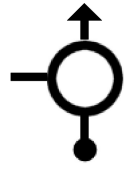

Sum: 35.380 Section <b>0.120</b>	20 	Sur Champpt	<b>155.620</b> 18%
Sum: 35.440 Section <b>0.060</b>	21 	N947 Avenue Du Doyen Roger Woine Flitspaal na 200 m	<b>155.560</b> 18%
Sum: 36.520 Section <b>1.080</b>	22 	Voor de brug, rechts aan plaat max. 4.10 m Dinant 7 km Avenue De Champalle	<b>154.480</b> 19%
Sum: 36.920 Section <b>0.400</b>	23 	N92 Avenue De Champalle	<b>154.080</b> 19%
Sum: 43.420 Section <b>6.500</b>	24 	N92 Boulevard Léon Sasserath wordt N95	<b>147.580</b> 22%
Sum: 45.770 Section <b>2.350</b>	25 	N94 Froidvau	<b>145.230</b> 23%
Sum: 49.770 Section <b>4.000</b>	26 	Rue Du Penant	<b>141.230</b> 26%
Sum: 49.970 Section <b>0.200</b>	27 	Rue Des Bouleaux	<b>141.030</b> 26%
Sum: 51.060 Section <b>1.090</b>	28 	Route de vèves	<b>139.940</b> 26%
Sum: 52.860 Section <b>1.800</b>	29 	N910 Rue Du Pîrli	<b>138.140</b> 27%

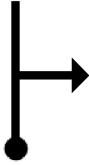

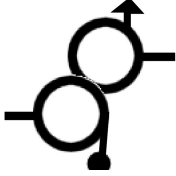
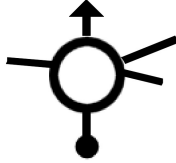
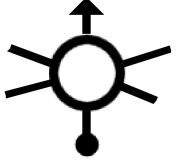
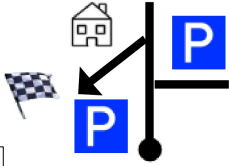
Sum: 54.760 Section <b>1.900</b>	30		N910/N94 Route De Neufchateau	<b>136.240</b> 28%
Sum: 60.600 Section <b>5.840</b>	31		N929 Rue De La Station	<b>130.400</b> 31%
Sum: 71.880 Section <b>11.280</b>	32		N929 Rue du Forzée	<b>119.120</b> 37%
Sum: 75.590 Section <b>3.710</b>	33		N929 Rue De La Fosselette	<b>115.410</b> 39%
Sum: 78.570 Section <b>2.980</b>	34		Rue De Ardennes	<b>112.430</b> 41%
Sum: 86.410 Section <b>7.840</b>	35		Rue Des Ardennes	<b>104.590</b> 45%
Sum: 94.970 Section <b>8.560</b>	36		Rue De Felenne	<b>96.030</b> 49%
Sum: 95.150 Section <b>0.180</b>	37		Willerzie Rue Mont l'Haye	<b>95.850</b> 49%
Sum: 97.000 Section <b>1.850</b>	38		Willerzie Rue des Carmes	<b>94.000</b> 50%
Sum: 99.660 Section <b>2.660</b>	39		N952 Rue De La Chapelle	<b>91.340</b> 52%

Sum: 106.280 Section <b>6.620</b>	40		N989 Rue des Wallerons	<b>84.720</b> 55%
Sum: 106.700 Section <b>0.420</b>	41		D989 blijven volgen Rue De La Fontinelle	<b>84.300</b> 55%
Sum: 115.960 Section <b>9.260</b>	42		D989 Rue Edmond Guyaux	<b>75.040</b> 60%
Sum: 116.600 Section <b>0.640</b>	43		D8051 Avenue Roger Posty	<b>74.400</b> 61%
Sum: 116.840 Section <b>0.240</b>	44		D8051	<b>74.160</b> 61%
Sum: 119.360 Section <b>2.520</b>	45		N8051 Route Nationale 51	<b>71.640</b> 62%
Sum: 122.050 Section <b>2.690</b>	46		N8051	<b>68.950</b> 63%
Sum: 122.850 Section <b>0.800</b>	47		N8051	<b>68.150</b> 64%
Sum: 126.060 Section <b>3.210</b>	48		D8051, nadien D949 volgen Route de Philippeville	<b>64.940</b> 66%
Sum: 127.060 Section <b>1.000</b>	49		Parc d'Activité de Givet Ouest	<b>63.940</b> 66%

Sum: 127.080 Section <b>0.020</b>	50 		<b>63.920</b> 66%
Sum: 127.080 Section <b>0.000</b>	51 	<b>BUBBEL STOP</b>	<b>63.920</b> 66%
Sum: 127.080 Section <b>0.000</b>	52 		<b>63.920</b> 66%
Sum: 127.100 Section <b>0.020</b>	53 	<b>D949 Route de Philippeville</b>	<b>63.900</b> 66%
Sum: 128.100 Section <b>1.000</b>	54 	<b>D949 Quai Des Fours</b>	<b>62.900</b> 67%
Sum: 128.550 Section <b>0.450</b>	55 	<b>D949 Pont Des Américains</b>	<b>62.450</b> 67%
Sum: 129.020 Section <b>0.470</b>	56 	<b>Rue Estivant De Braux</b>	<b>61.980</b> 67%
Sum: 129.160 Section <b>0.140</b>	57 	<b>Rue Notre-Dame</b>	<b>61.840</b> 67%
Sum: 129.460 Section <b>0.300</b>	58 	<b>D46 Quai Anatole Dervaux</b>	<b>61.540</b> 67%
Sum: 132.750 Section <b>3.290</b>	59 	<b>Hastière 7 km(N96) N909 Rue Du Pont</b>	<b>58.250</b> 69%

Sum: 134.110 Section <b>1.360</b>	60		N96 Rue De France Flitspaal na 400m	<b>56.890</b> 70%
Sum: 139.210 Section <b>5.100</b>	61		N96 Namur/Dinant	<b>51.790</b> 72%
Sum: 152.990 Section <b>13.780</b>	62		Avenue Du Colonel Cadoux	<b>38.010</b> 80%
Sum: 153.460 Section <b>0.470</b>	63			<b>37.540</b> 80%
Sum: 153.510 Section <b>0.050</b>	64		N96 Avenue Franchet D'esperey	<b>37.490</b> 80%
Sum: 158.540 Section <b>5.030</b>	65		N96 Chaussée De Dinant Flitspaal na 950m	<b>32.460</b> 83%
Sum: 159.870 Section <b>1.330</b>	66		N92B Namen 20 km Annevoie 4 km Flitspaal na 420m	<b>31.130</b> 83%
Sum: 164.540 Section <b>4.670</b>	67		N92 Chaussée De Namur Flitspaal na 2700m	<b>26.460</b> 86%
Sum: 167.820 Section <b>3.280</b>	68		Namur 12 km N92D Chaussée De Dinant	<b>23.180</b> 87%
Sum: 169.640 Section <b>1.820</b>	69		N92 Chaussée De Namur	<b>21.360</b> 88%

Sum: 172.040 Section <b>2.400</b>	70		N92 Chaussée De Namur	<b>18.960</b> 90%
Sum: 173.860 Section <b>1.820</b>	71		N92 Ovatonde Chaussée de Namur	<b>17.140</b> 91%
Sum: 176.310 Section <b>2.450</b>	72		N92 Chaussée De Dinant Flitspaal na 1040m	<b>14.690</b> 92%
Sum: 179.660 Section <b>3.350</b>	73		Avenue De La Plante	<b>11.340</b> 94%
Sum: 179.720 Section <b>0.060</b>	74		Route Merveilleuse	<b>11.280</b> 94%
Sum: 182.340 Section <b>2.620</b>	75		Rond-Point Michel Thonard	<b>8.660</b> 95%
Sum: 184.320 Section <b>1.980</b>	76		N967 Rue Bord De L'eau	<b>6.680</b> 96%
Sum: 184.920 Section <b>0.600</b>	77		N92 Avenue Baron Louis Huart	<b>6.080</b> 96%
Sum: 185.180 Section <b>0.260</b>	78		N92 Boulevard Isabelle Brunell	<b>5.820</b> 96%
Sum: 185.310 Section <b>0.130</b>	79		N4K/N92 Rue Des Quatre Fils Aymon	<b>5.690</b> 97%

Sum: 185.860	80		N80 Avenue Albert 1er Hannut	5.140	97%
Section <b>0.550</b>					
Sum: 186.340	81		N80 Avenue Albert 1er Hannut	4.660	97%
Section <b>0.480</b>					
Sum: 187.910	82		N80 Route De Hannut	3.090	98%
Section <b>1.570</b>					
Sum: 188.290	83		N80 Route De Hannut	2.710	98%
Section <b>0.380</b>					
Sum: 188.550	84		N80 Route De Hannut	2.450	98%
Section <b>0.260</b>					
Sum: 191.000	85		Rue Arthur Mahaux 3 Bonnine Restaurant Michel	-0.000	100%
Section <b>2.450</b>					